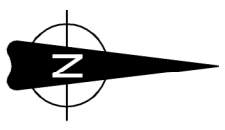
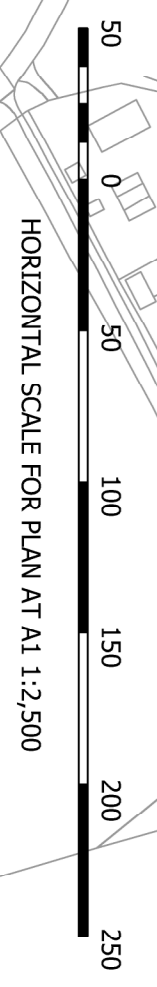
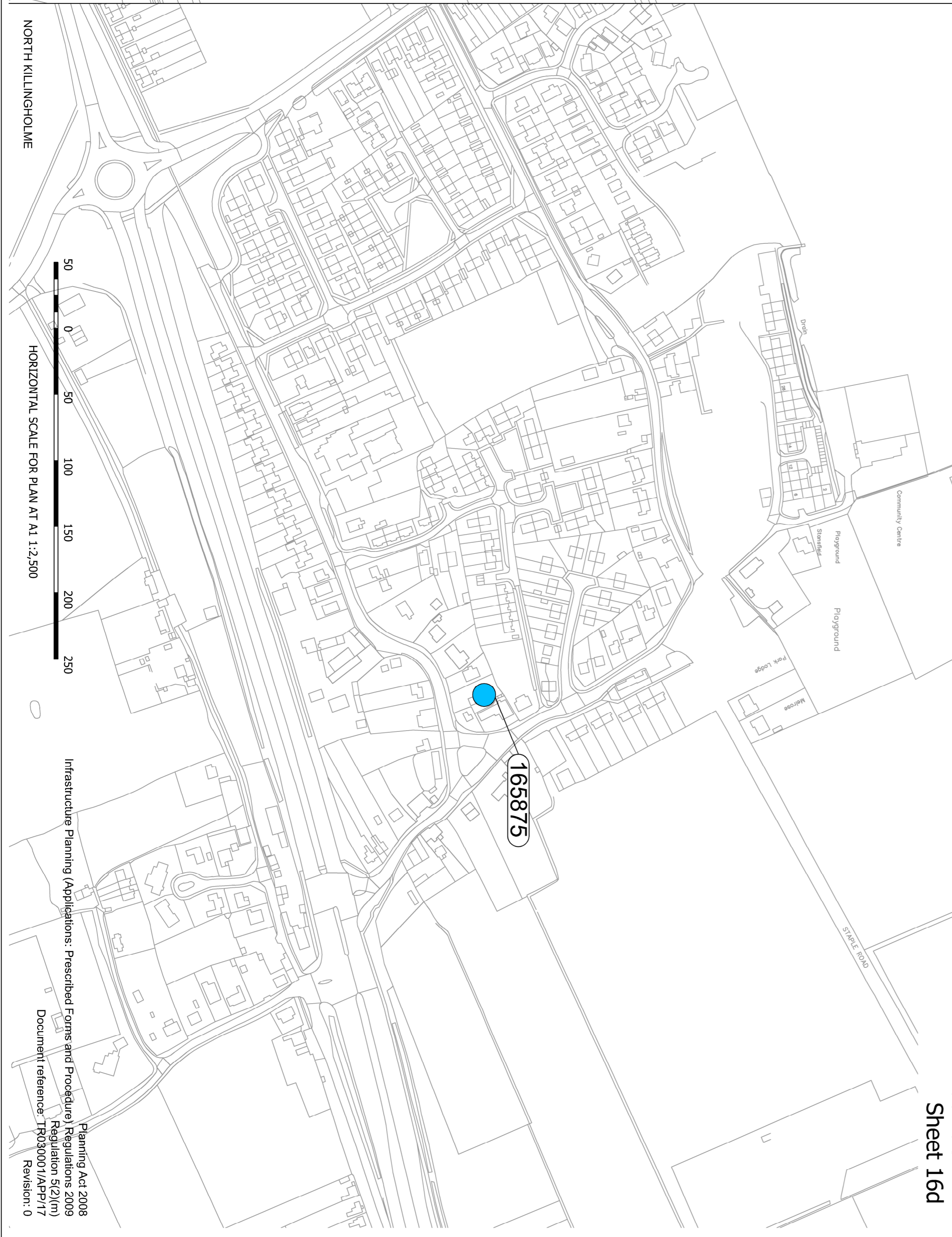
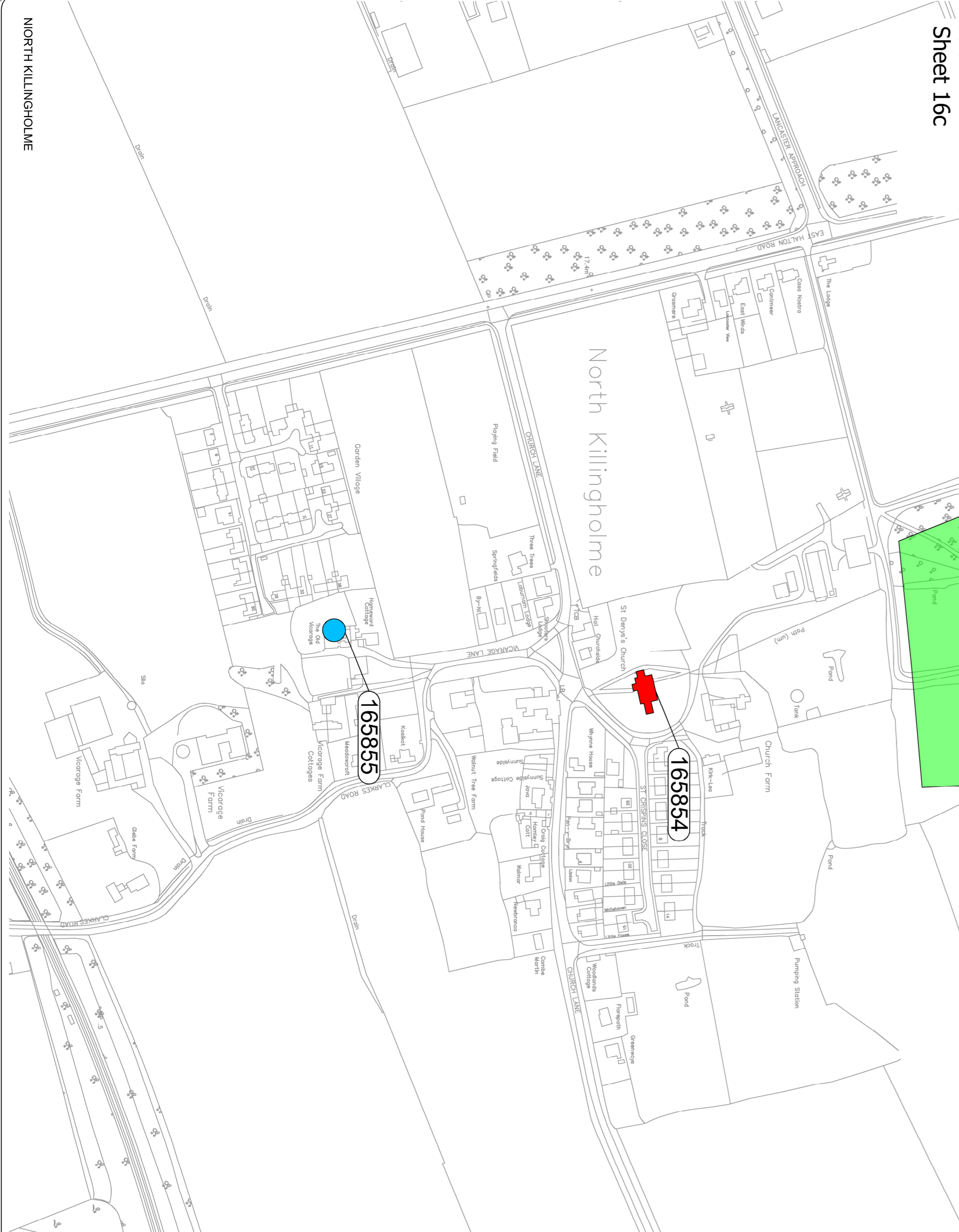
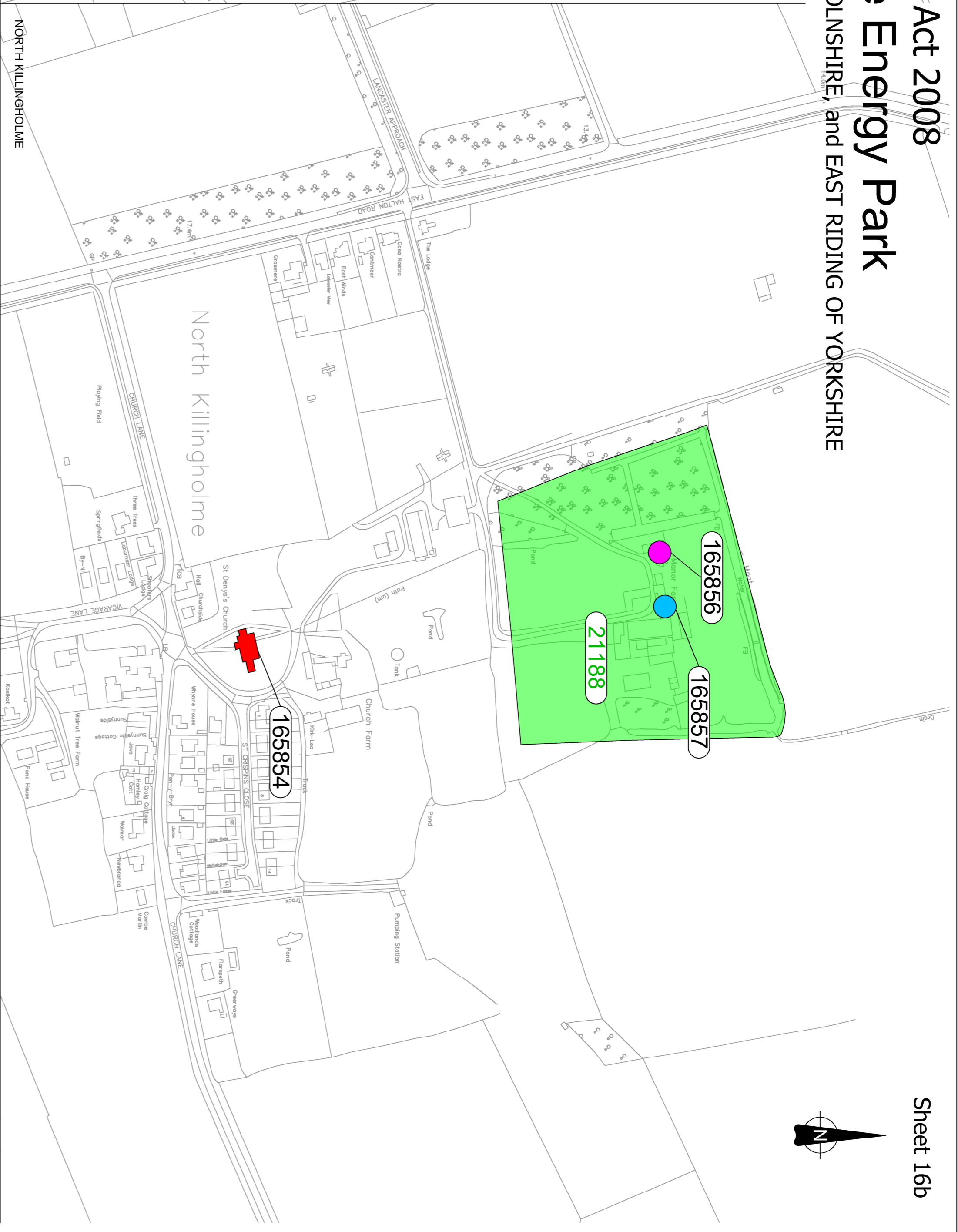


ABLE Marine Energy Park

NORTH LINCOLNSHIRE, NORTH EAST LINCOLNSHIRE, and EAST RIDING OF YORKSHIRE



- KEY**
- Scheduled Monument
 - Listed Building Grade I
 - Listed Building Grade II*
 - Listed Building Grade II*
 - Sunk Island - Conservation Area
 - Thornton Curtis - Conservation Area
 - Barrow upon Humber - Conservation Area
 - iOE (Image of England Reference)
 - English Heritage UID Reference



Infrastructure Planning (Applications: Prescribed Forms and Procedure) Regulations 2009
 Regs 2009/2597
 Document reference: IFS030
 Revision: 0

FOR APPROVAL

Scale	1:2,500@A3	Drawn	R Kell	Checked	R Cam	Approved	R Cam
Date	19/05/2011	Drawn	19/05/2011	Checked	19/05/2011	Approved	19/05/2011
Drawing No.	AME-09178	Revision	0				

Project
 ABLE Humber Poits Ltd

Client
 ABLE UK Ltd

Title
 Heritage Plan
 Sheet 16a,b,c,d

Rev	Date	For Approval	Comments	Rev	Drawn	Checked	Approved
0	19/05/11				RK	RMS	PMS

